

1 July 24, 1979

Introduced by: ROBERT B. DUNN  
Proposed Ordinance No.: 78-574

2

3

4

5

6

7

ORDINANCE NO. 4436

8

AN ORDINANCE amending King County Zoning Resolution No. 25789, as amended, by amending the Zoning Map thereof reclassifying certain property thereon at the request of Russel F. Fournier, Building and Land Development Division File No. 266-78-R.

9

10

11

BE IT ORDAINED BY THE COUNCIL OF KING COUNTY:

12

SECTION 1. Russel F. Fournier petitioned on March 30, 1978,

13

that the property described in Section 3 below be reclassified from

14

SR (Potential RD 3600) to RD 3600 and this application was assigned

15

Building and Land Development Division File No. 266-78-R.

16

SECTION 2. The report and recommendation of the Building and

17

Land Development Division was transmitted to the Zoning and Sub-

18

division Examiner on July 20, 1978, and hearing was held by the

19

Examiner on the matter July 27, 1978. The report of the Examiner

20

was filed with the Clerk of the King County Council on December 5,

21

1978, and the Council approved the reclassification by Motion No.

22

3887 on December 11, 1978, subject to conditions which will be

23

satisfied per the "P" suffix.

24

SECTION 3. The legal description of the property to be re-

25

classified is attached as Appendix A and is hereby made a part of

26

this ordinance. The above described property is shown on the at-

27

tached map which is designated Appendix B and is hereby made a part

28

of this ordinance.

29

SECTION 4. The King County Council does hereby amend King

30

County Zoning Code, Resolution No. 25789, as amended, by reclassi-

31

1 fying that property described and shown in Section 3, Appendices A  
2 and B above, to RD 3600-P and directs that Area Map W 16-21-4 be  
3 modified to so designate.

4 SECTION 5. This reclassification is granted subject to condi-  
5 tions adopted in Motion No. 3887 and said conditions are incorpor-  
6 ated herein as though fully set forth herein.

7 INTRODUCED AND READ for the first time this 26<sup>th</sup>  
8 day of June, 19 78.

9 PASSED this 6<sup>th</sup> day of August, 19 79.

10 KING COUNTY COUNCIL  
11 KING COUNTY, WASHINGTON

12 Ruby Chow

13 ATTEST:

14 Dorothy M. Quinn DEPUTY  
15 Clerk of the Council

16 APPROVED this \_\_\_\_\_ day of \_\_\_\_\_,

17  
18 \_\_\_\_\_  
19 KING COUNTY EXECUTIVE

20 DEEMED ENACTED WITHOUT  
21 COUNTY EXECUTIVE'S SIGNATURE

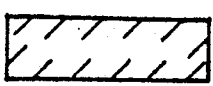
22 DATED: August 16, 1979

FILE NO. 266-78-R  
APPENDIX A

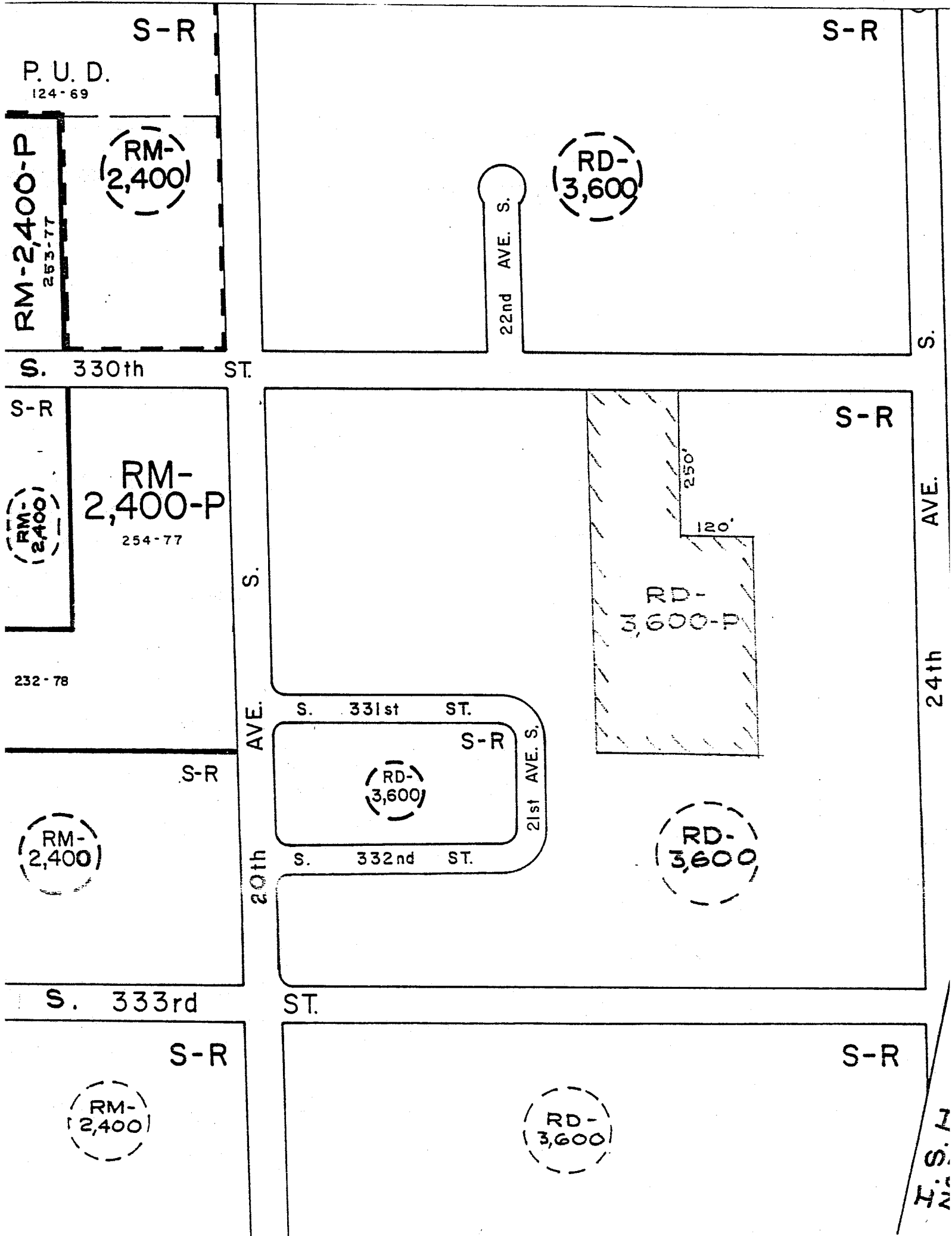

OVERALL LEGAL DESCRIPTION:

Lot 94, Supplemental State Plat, according to plat thereof recorded in Volume 42 of Plats, pages 23 and 24, records of King County, Washington; EXCEPT the east 120 feet of the north 250 feet thereof.

Applicant: RUSSEL F. FOURNIER  
Zone Change: SR (Potential RD 3600) to RD 3600-P  
STR: W 16-21-4



Proposed Reclassification



T. S. H.